

THE CATACLYSM SURVIVAL BRIEFING

7 HIDDEN RISK FACTORS SCIENTISTS WON'T DISCUSS

Unexplained.co — Classified Intelligence Series

CLASSIFIED

UNEXPLAINED.CO — CLASSIFIED INTELLIGENCE BRIEFING

THE CATACLYSM SURVIVAL BRIEFING

2025 RISK WINDOW

7 HIDDEN RISK FACTORS SCIENTISTS WON'T DISCUSS



CONFIDENTIAL — LEVEL 3 CLEARANCE REQUIRED

THE CONVERGENCE OF PLANETARY THREATS

MULTIPLE SYSTEMS DESTABILIZING SIMULTANEOUSLY

KEY INSTABILITY DOMAINS (2025)

- SOLAR ACTIVITY ANOMALIES
- MAGNETOSPHERIC WEAKENING
- RAPID POLE DRIFT
- GEOLOGICAL PRESSURIZATION
- ATMOSPHERIC CORRUPTION
- HISTORICAL CYCLE ALIGNMENT

CATASTROPHIC RISK WINDOW FORMATION



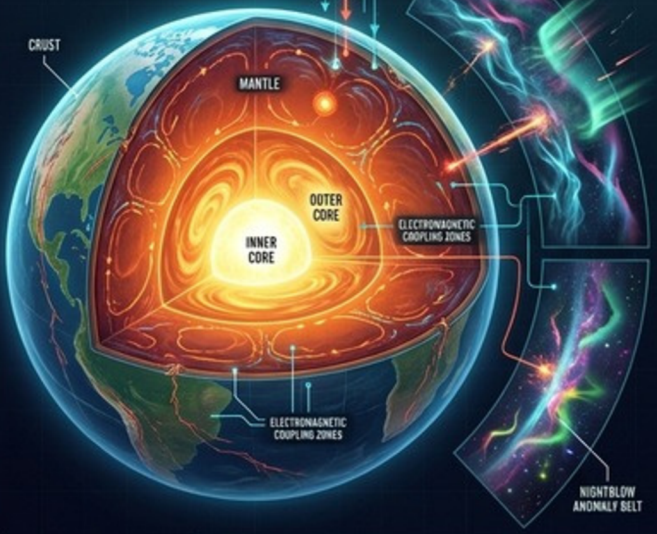

1 SOLAR CYCLE 25 DEVIATION CURVE

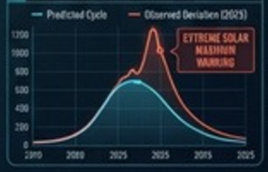

2 GEOMAGNETIC DEFLECTION INDEX

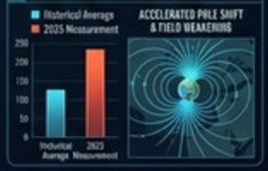

3 GLOBAL ANOMALY FREQUENCY (2010–2025)



CLASSIFIED GEOPHYSICAL AND SOLAR THREAT ASSESSMENT // ULTRA-HIGH-RESOLUTION // CONFIDENTIAL DATA

RISK FACTOR 1 — WEAKENING MAGNETOSPHERE

EARTH'S PRIMARY SHIELD IS COLLAPSING FASTER THAN MODELS PREDICTED

KEY INTELLIGENCE FINDINGS (2025)

- Global magnetic field strength has declined ~10% since 1850, with regional losses up to 25%.
- Rate of decline has increased over the last 40 years.
- South Atlantic Anomaly expanding at an accelerating rate.
- Increased satellite malfunction frequency correlates with weakened regions.
- Radiation penetration into lower orbits now exceeds projected safe thresholds.



MAGNETIC FIELD STRENGTH DECLINE (1850–2025)

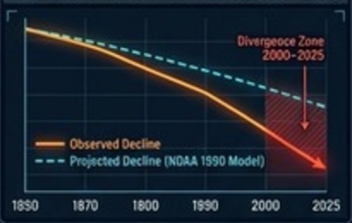

SATELLITE FAILURE CORRELATION MAP



RADIATION PENETRATION INDEX



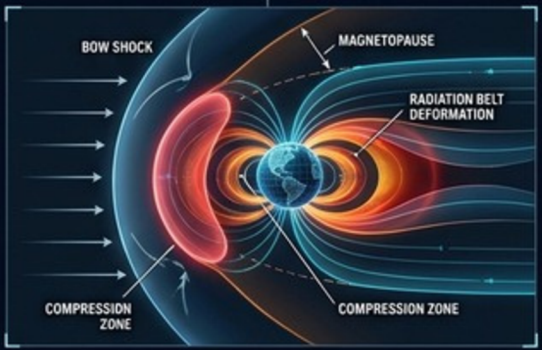

INTELLIGENCE ASSESSMENT

Magnetic field decline is progressing faster than conservative geophysical estimates. Increased atmospheric and orbital radiation exposure suggests shield degradation is entering a non-linear phase. Combined with rising solar activity, Earth's magnetosphere may be unable to deflect moderate to severe CME events within the next solar cycle.

CONFIDENCE LEVEL: HIGH (79%)

RISK FACTOR 3 — GEOMAGNETIC POLE DRIFT

ACCELERATING MIGRATION OF MAGNETIC POLES AND SYSTEM-LEVEL CONSEQUENCES

KEY INTELLIGENCE FINDINGS (2025)

- The North Magnetic Pole has increased migration speed from ~15 km/year (1900s) to nearly 60 km/year today.
- Current trajectory shows rapid movement toward Siberia, altering aviation and navigation systems.
- Mid-cycle WMM (World Magnetic Model) updates required for first time in history.
- Pole drift is associated with weakening field intensity and expansion of unstable regions.
- Geological records suggest rapid pole movement correlates with climate disruptions and extinction pulses.

NORTH MAGNETIC POLE MIGRATION PATH



SOUTH ATLANTIC ANOMALY EXPANSION

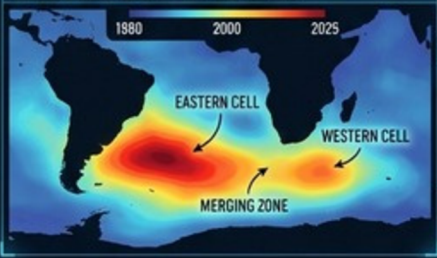

NAVIGATION SYSTEM IMPACTS

- Increased GPS correction delays
- Aviation route recalculations
- Compass deviation above historical norms
- High-latitude communication interference

MAGNETIC FIELD INTENSITY DECLINE VS POLE DRIFT SPEED

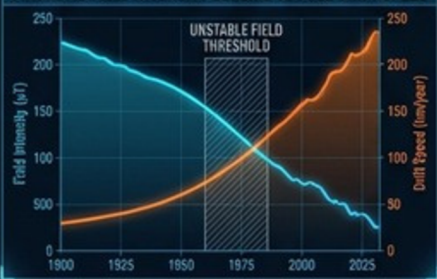

MAGNETIC FIELD RECONFIGURATION MODEL

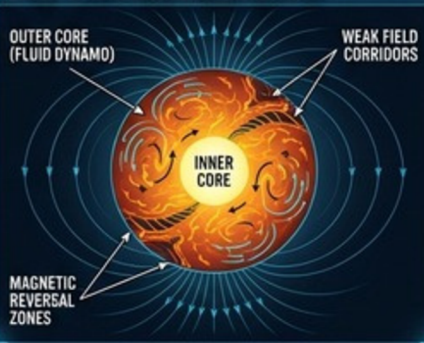

INTELLIGENCE ASSESSMENT

Rapid pole drift indicates significant reorganization of Earth's geomagnetic field. The acceleration phase observed since 2000 suggests underlying core dynamics are entering an unstable configuration. If drift intersects with declining field streogth, large-scale magnetic anomalies may emerge, increasing exposure to cosmic radiation and disrupting navigation, aviation, and communications.

CONFIDENCE LEVEL: HIGH (82%)

CLASSIFIED: EYES ONLY

RISK FACTOR 4 — GEOLOGICAL UNREST & MAGMA SYSTEM PRESSURIZATION

DEEP-EARTH ANOMALIES INDICATE A SHIFT IN GLOBAL GEODYNAMIC STABILITY

KEY INTELLIGENCE FINDINGS (2025)

- Global volcanic tremor signatures have increased across multiple tectonic zones since 20TS.
- Mantle plume activity shows elevated heat flux in South Pacific, North Atlantic, and East African Rift regions.
- Deep magma reservoirs detected larger and more active than previously modeled.
- Correlation observed between geomagnetic fluctuations and volcanic uplift patterns.
- Seismic low-frequency events (LFEs) rising, often precursors to magma intrusion.

VOLCANIC UPLIFT ZONES — 2020–2025

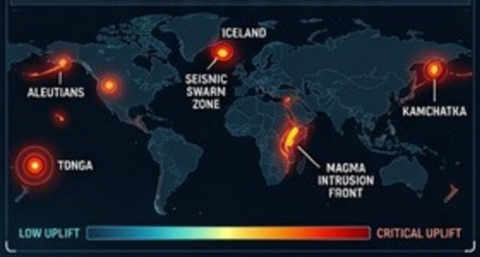

EARTH MANTLE & MAGMA DYNAMICS (3D CROSS-SECTION)

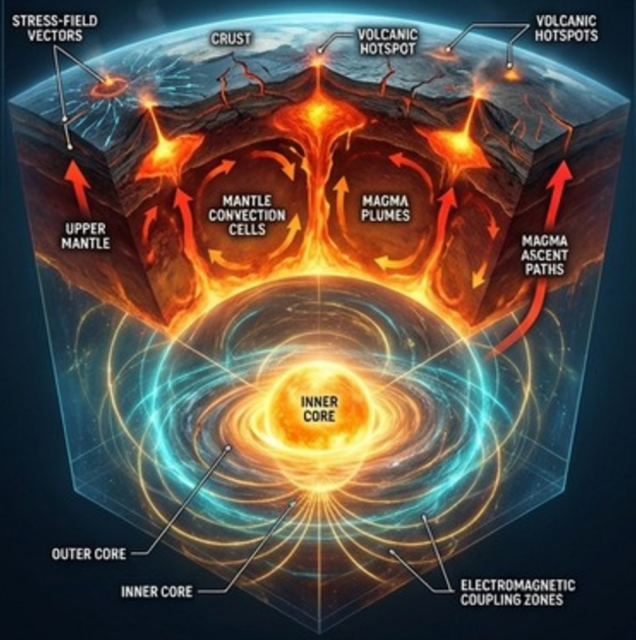

HARMONIC TREMOR FREQUENCY RISE



DEEP MAGMA VOLUME ESTIMATES



ELECTROMAGNETIC LINK PANEL

CORE–MANTLE ELECTROMAGNETIC COUPLING

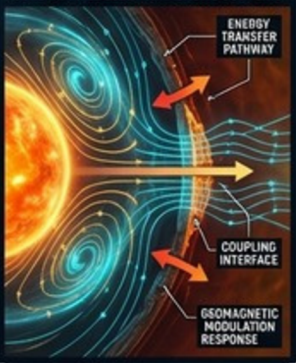

INTELLIGENCE ASSESSMENT

Emerging geological signals indicate an unusually synchronized rise in volcanic and magmatic activity across multiple tectonic regions. Elevated tremor bands, accelerating uplift rates, and expanded magma chamber estimates suggest increased internal energy transfer, potentially linked to changes in geomagnetic dynamics. These combined anomalies raise the probability of regional volcanic crises and long-term geodynamic instability.

CONFIDENCE LEVEL: MODERATE-HIGH (7T%)

RISK FACTOR 5 — THE 12,000-YEAR CATASTROPHIC CYCLE

CROSS-DISCIPLINARY EVIDENCE OF RECURRING GLOBAL RESET EVENTS

KEY HISTORICAL CYCLE MARKERS

- ⚠ Meltwater Pulse 1A (≈ 12,900 years BP) — rapid sea-level spike.
- ⚠ Younger Dryas onset — abrupt global cooling event.
- ⚠ Global wildfires and black mat layers.
- ⚠ Sudden megafaunal extinction waves.
- ⚠ Hemispheric climate reorganization.

⚠ HISTORICAL DATA — RESTRICTED VIEW

SEDIMENT CORE PANEL

SEDIMENT LAYER ANOMALIES



CYCLE RECURRENCE MODEL — 100,000 YEAR TIMESCALE



ICE CORE PANEL

Δ018 TEMPERATURE ANOMALY CURVE



ASTRONOMICAL PANEL

ORBITAL FORCING & SOLAR-CYCLE CORRELATION



CYCLE PROBABILITY PANEL

RECURSION PROBABILITY MODEL (2025 ASSESSMENT)



INTER-AGENCY FINDINGS

- Multiple agencies independently acknowledge pattern periodicity.
- Significant overlap between geological, climatological, and astronomical indicators.
- Some evidence classified under national security directives.
- Further cycle modeling restricted to compartmentalized teams.

AGENCY REPORT — CONFIDENTIAL

INTELLIGENCE ASSESSMENT

Cross-domain evidence strongly supports the existence of a recurring planetary disruption cycle operating on a ~12,000-year interval. Current geological, climatic, and astronomical indicators suggest alignment with the active phase of this cycle. Although the triggering mechanism remains uncertain, historical records show rapid onset events with global consequences. Continued multi-agency monitoring is recommended.

CONFIDENCE LEVEL: MODERATE (82%) — PARTIALLY RESTRICTED DATA

CLASSIFIED INTELLIGENCE INFOGRAPHIC

RISK FACTOR 6 — ATMOSPHERIC & ELECTROMAGNETIC ANOMALIES

IONOSPHERIC DISTURBANCES • JETSTREAM CORRUPTION • ELECTROMAGNETIC DISRUPTION

KEY INTELLIGENCE FINDINGS (2025)

- Increasing ionospheric density fluctuations detected across multiple monitoring stations.
- Rogue jetstream patterns forming outside normal latitudinal boundaries.
- Nightglow anomalies (airglow intensification events) rising in frequency.
- High-altitude plasma structures detected at lower-than-expected altitudes.
- Correlation observed between geomagnetic disturbances and atmospheric instability.

CLASSIFIED

MULTI-LAYER ATMOSPHERIC DISTURBANCE MODEL

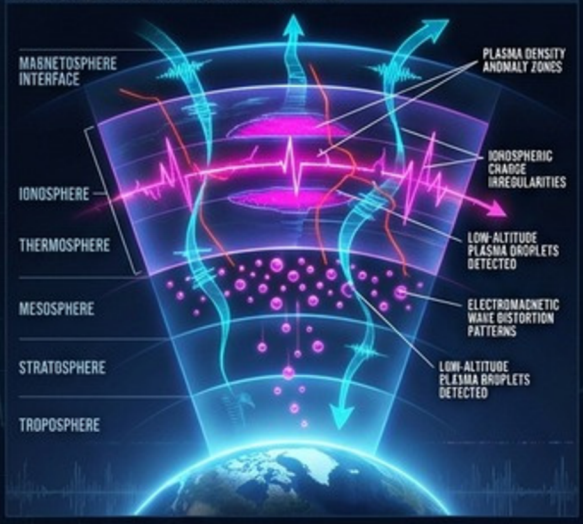

IONOSPHERIC DENSITY FLUCTUATION INDEX (2018–2025)



NIGHTOLOW INTENSIFICATION EVENTS



JETSTREAM DEVIATION MAP — 2010 vs 2025

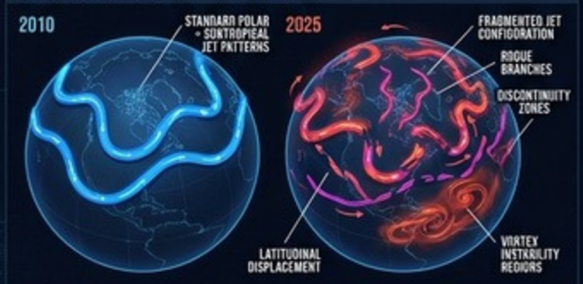

ATMOSPHERIC–MAGNETIC INTERACTION MODEL

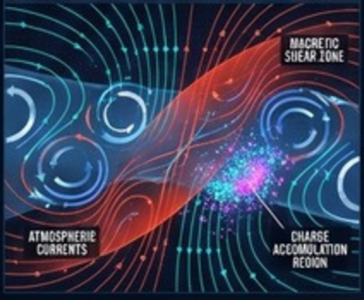

INTELLIGENCE ASSESSMENT

Atmospheric and electromagnetic anomalies have increased beyond established climatological and ionospheric patterns. Rogue jetstream behavior, rising plasma density fluctuations, and intensifying nightglow events indicate system-level instability. These disturbances appear correlated with weakening geomagnetic conditions, suggesting a coupled atmospheric–magnetic disruption scenario.

CONFIDENCE LEVEL: MODERATE-HIGH (74%)

CLASSIFIED

RISK FACTOR 7 — GOVERNMENT PREPAREDNESS SIGNALS

COVERT INFRASTRUCTURE HARDENING • POLICY SHIFTS • CONTINUITY-OF-GOVERNMENT EXPANSION

KEY INTELLIGENCE FINDINGS (2025)

- Multiple federal and international agencies increasing investment in hardened facilities since 2018. [redacted]
- Quiet updates to Continuity-of-Government (COG) protocols referencing space-weather emergencies. [redacted]
- FEMA modeling scenarios expanded to include long-duration grid loss and geomagnetic storm chains. [redacted]
- Classified budget allocations rising for underground communication networks. [redacted]
- Infrastructure fortification concentrated around strategic command, water, and energy nodes. [redacted]

HARDENED FACILITY NETWORK — UNITED STATES (2025)

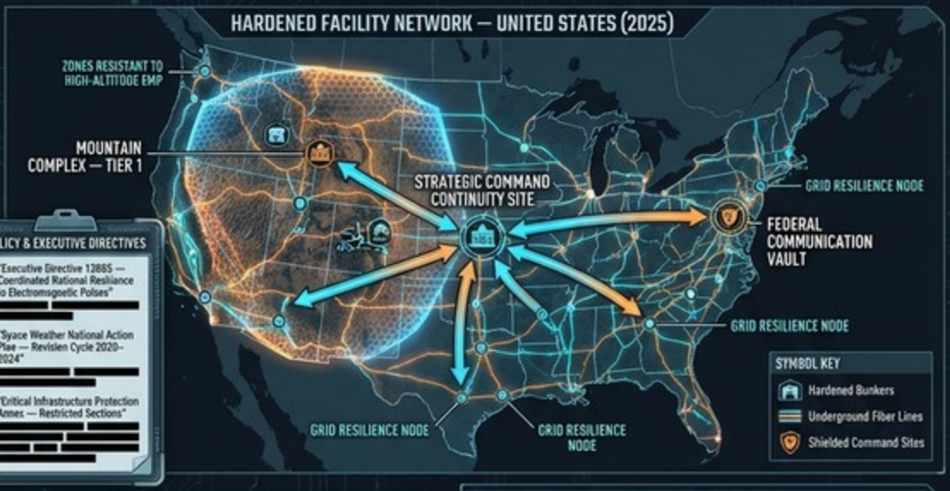

POLICY & EXECUTIVE DIRECTIVES

- "Executive Directive 12885 — Coordinated National Resilience to Electromagnetic Pulses" [redacted]
- "Space Weather National Action Plan — Revision Cycle 2020–2024" [redacted]
- "Critical Infrastructure Protection Annex — Restricted Sections" [redacted]

FEMA GEOMAGNETIC IMPACT MODEL — INTERNAL VERSION

⚠ UNPUBLISHED RISK MAP — FOR OFFICIAL USE ONLY ⚠

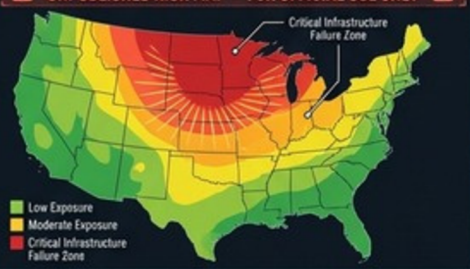

INFRASTRUCTURE HARDENING UPGRADES



UNDERGROUND COMMUNICATION NETWORKS

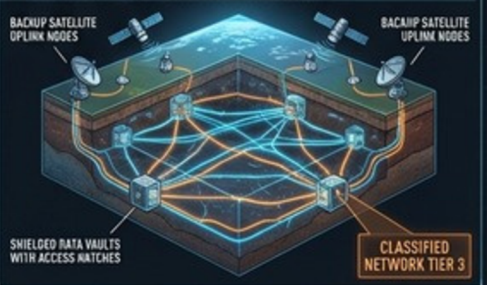

INTELLIGENCE ASSESSMENT

Government and infrastructure agencies are engaging in quiet but significant hardening af critical systems. While official statements cite standard preparedness, classified budget shifts toward EMP and geomagnetic disruption resillence suggest anticipation of prolonged grid instabillty. Continuity-ol-government expansions. hardened communication corridors, and undisclosed risk models indicate awareness of elevated solar and geomagnetic threat levels.

✔ CONFIDENCE LEVEL: HIGH (81%)

ABOUT UNEXPLAINED.CO

OUR MISSION • OUR METHODS • OUR COMMITMENT TO EVIDENCE

WHO WE ARE



"Unexplained.co is an independent documentary-style media organization dedicated to investigating the mysteries, anomalies, and high-impact risks shaping our world. Our work examines the edges of scientific understanding, emerging geophysical indicators, historical cycles, and unconventional hypothesis spaces — with a commitment to clarity, accuracy, and intellectual honesty."

WHAT WE DO



- Produce in-depth audio and written investigations on scientific, historical, and geophysical anomalies.
- Analyze emerging data from space weather, geomagnetic monitoring, atmospheric science, and Earth systems.
- Explore historical patterns and underexamined models that might explain modern anomalies.
- Present complex topics in clear, accessible language without sensationalism.
- Distinguish carefully between evidence, hypothesis, and speculation.

OUR EDITORIAL APPROACH



- Evidence-led analysis informed by interdisciplinary research.
- Transparency around uncertainty and competing interpretations.
- Clear labeling of speculative concepts vs. documented events.
- Integration of modern tools, including AI-assisted research, under human oversight.
- Respect for scientific rigor and responsible reporting.

OUR GOAL



"Our goal is to make sense of a rapidly changing world by identifying patterns, contextualizing anomalies, and asking the questions that matter. We seek to inform without inflaming, explore without sensationalizing, and communicate with the respect and seriousness these subjects deserve."